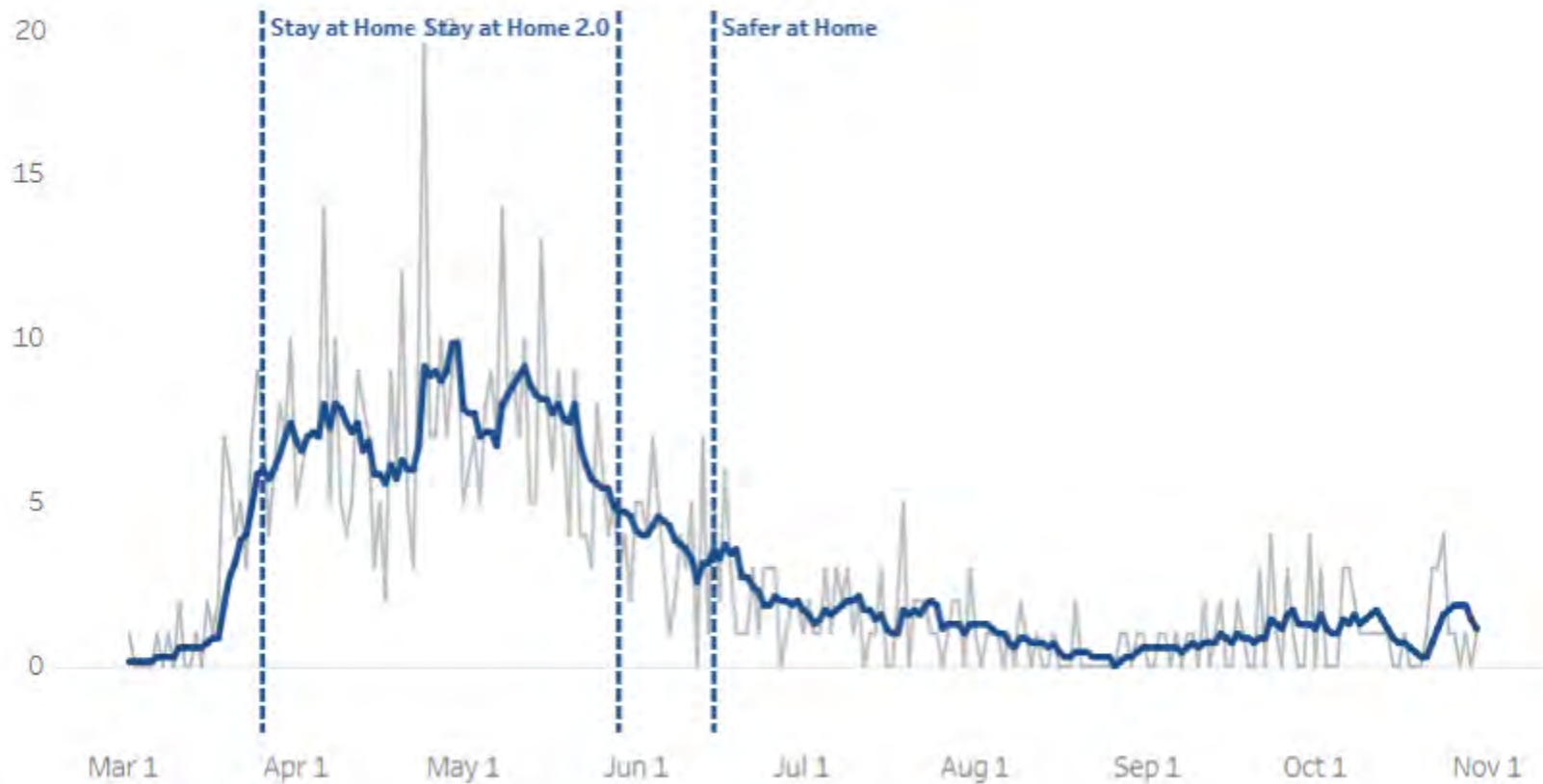


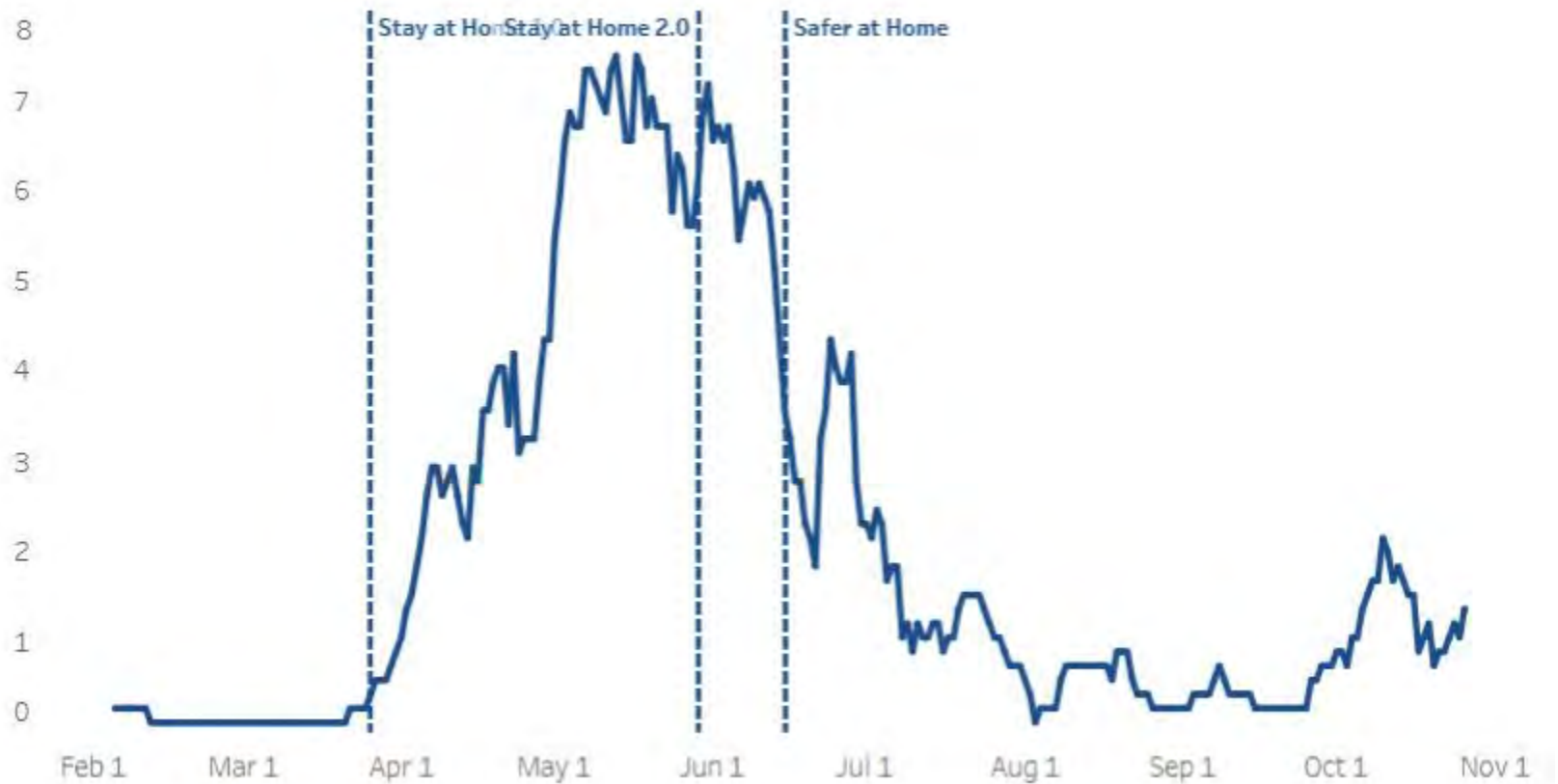
NH New Cases by Day



NH Hospitalizations by Day

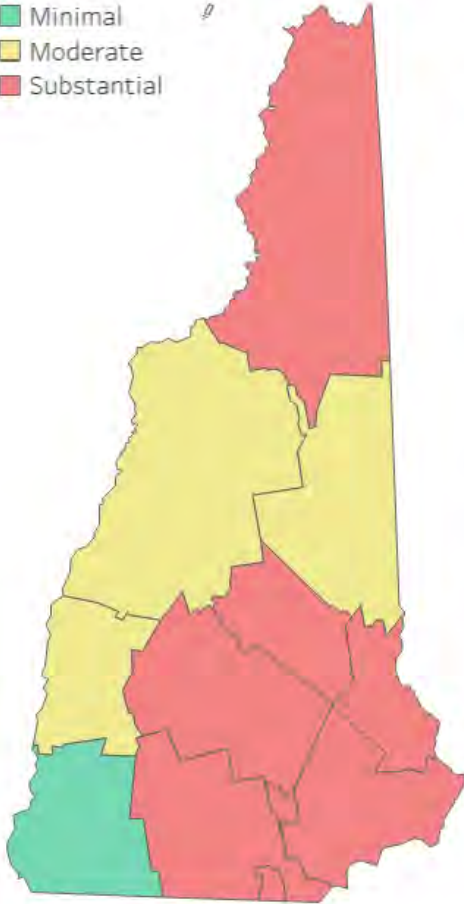


NH Deaths by Week



Community Level Metrics

- Minimal
- Moderate
- Substantial



Level of Transmission

Substantial

New Cases per 100k over 14 days

121.1

New Hosp per 100k over 14 days

1.3

7-Day PCR Test Positivity Rate

1.7%

School Associated Case Data (Current School Year)

Search by School Level

(All)

Search by School Town

(All)

Search by School Name

Show

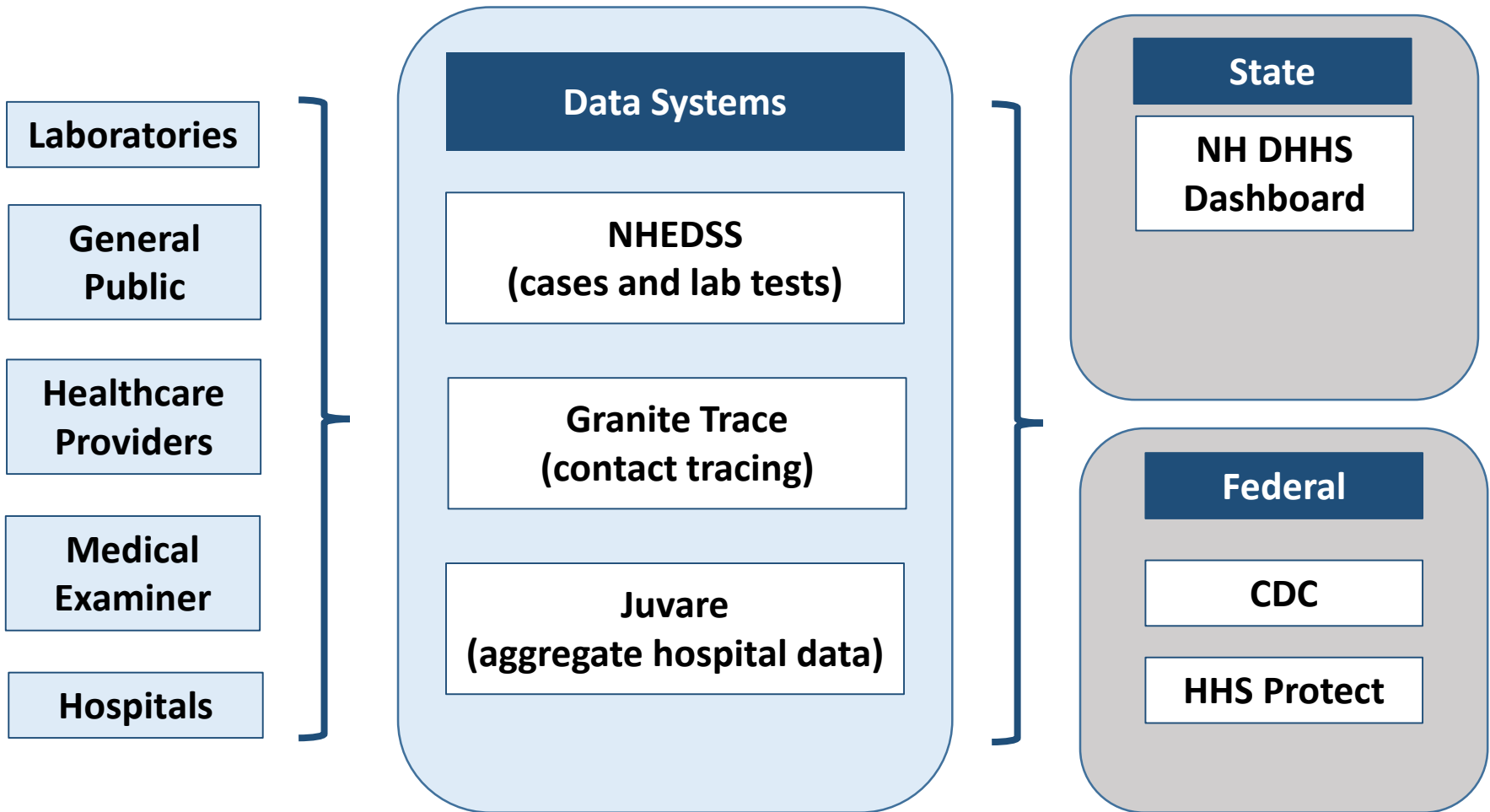
All Schools

School Name	Active Cases	Recovered Cases	Number of Clusters	Current Outbreak	Last Case Reported
2nd Nature Academy/Nature of Things	0	0	0	No	No Cases
A. Crosby Kennett Middle School	0	0	0	No	No Cases
Abbot-Downing School	0	0	0	No	No Cases
Academy for Science and Design Charter (H)	0	0	0	No	No Cases
Academy for Science and Design Charter (M)	0	0	0	No	No Cases
Acton Academy New Hampshire	0	0	0	No	No Cases
Acworth Elementary School	0	0	0	No	No Cases
Adeline C. Marston School	0	3	0	No	10/15/2020
Allenstown Elementary School	0	3	0	No	10/13/2020
Alstead Primary School	0	0	0	No	No Cases
Alton Central School (Elem)	0	1	0	No	10/1/2020
Alvirne High School	0	1	0	No	10/29/2020
American University of Madaba	0	0	0	No	No Cases
Amherst Middle School	0	3	0	No	10/10/2020

COVID-19 Dashboard

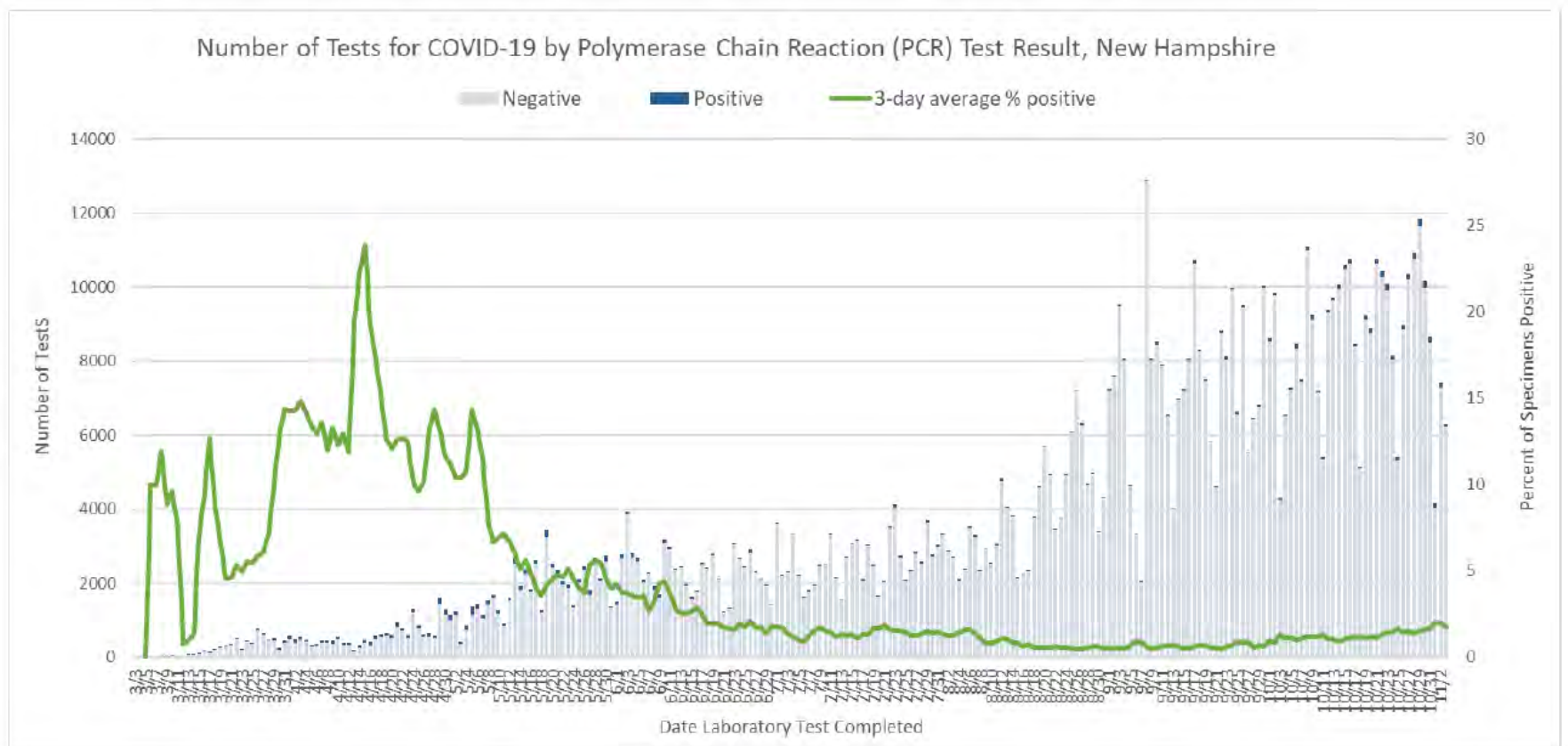
- Case count, demographics, risk factors
- Testing – PCR and antibody, includes turn around
 - Adding antigen test results soon
- Trends – cases, testing, hospitalizations, deaths
- Mapping
- Equity
- Schools
 - Adding additional school data

Data Sources




Testing - PCR

865,697 tests with 351,136 persons tested (24% of NH population)

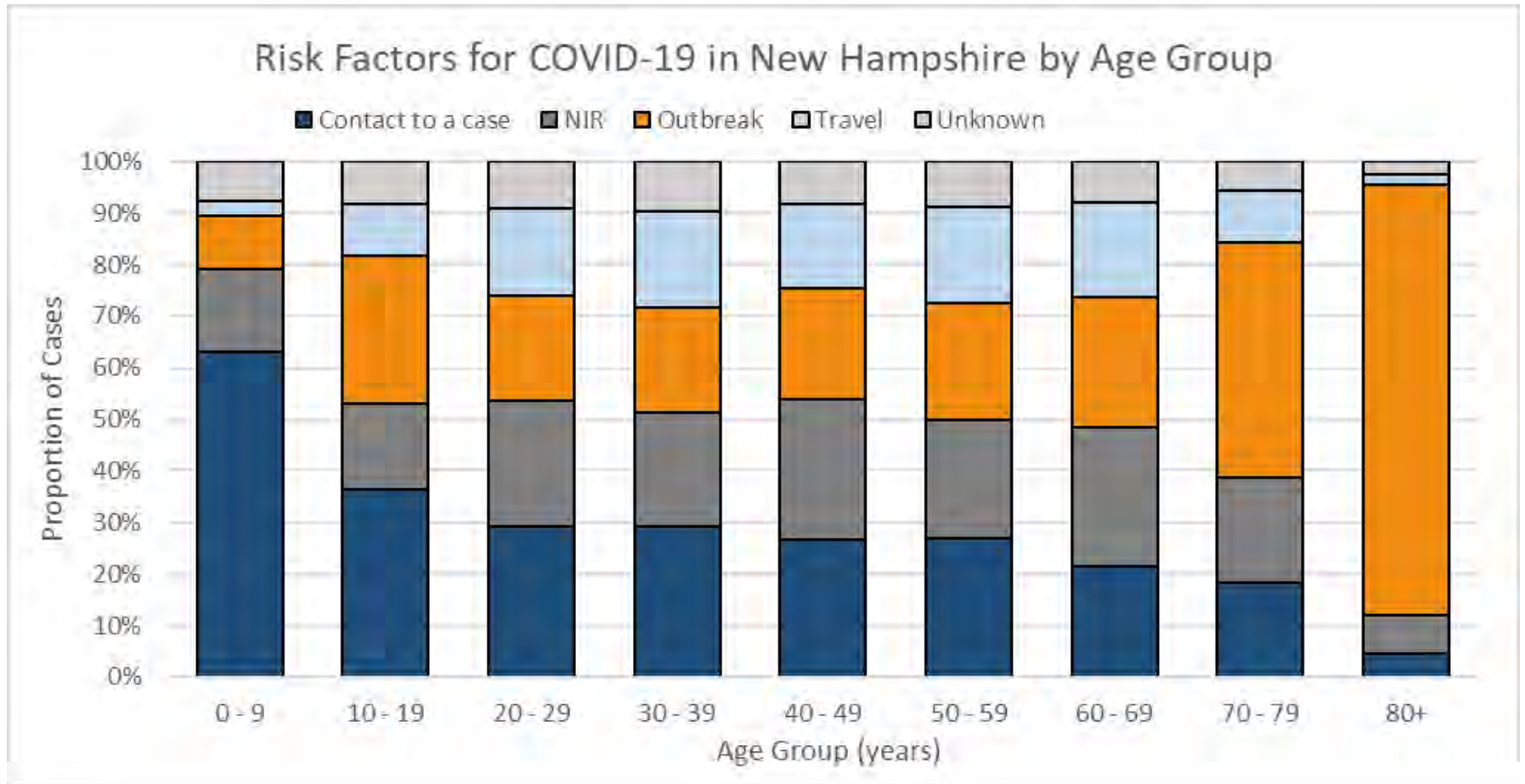


Risk Factors for COVID-19

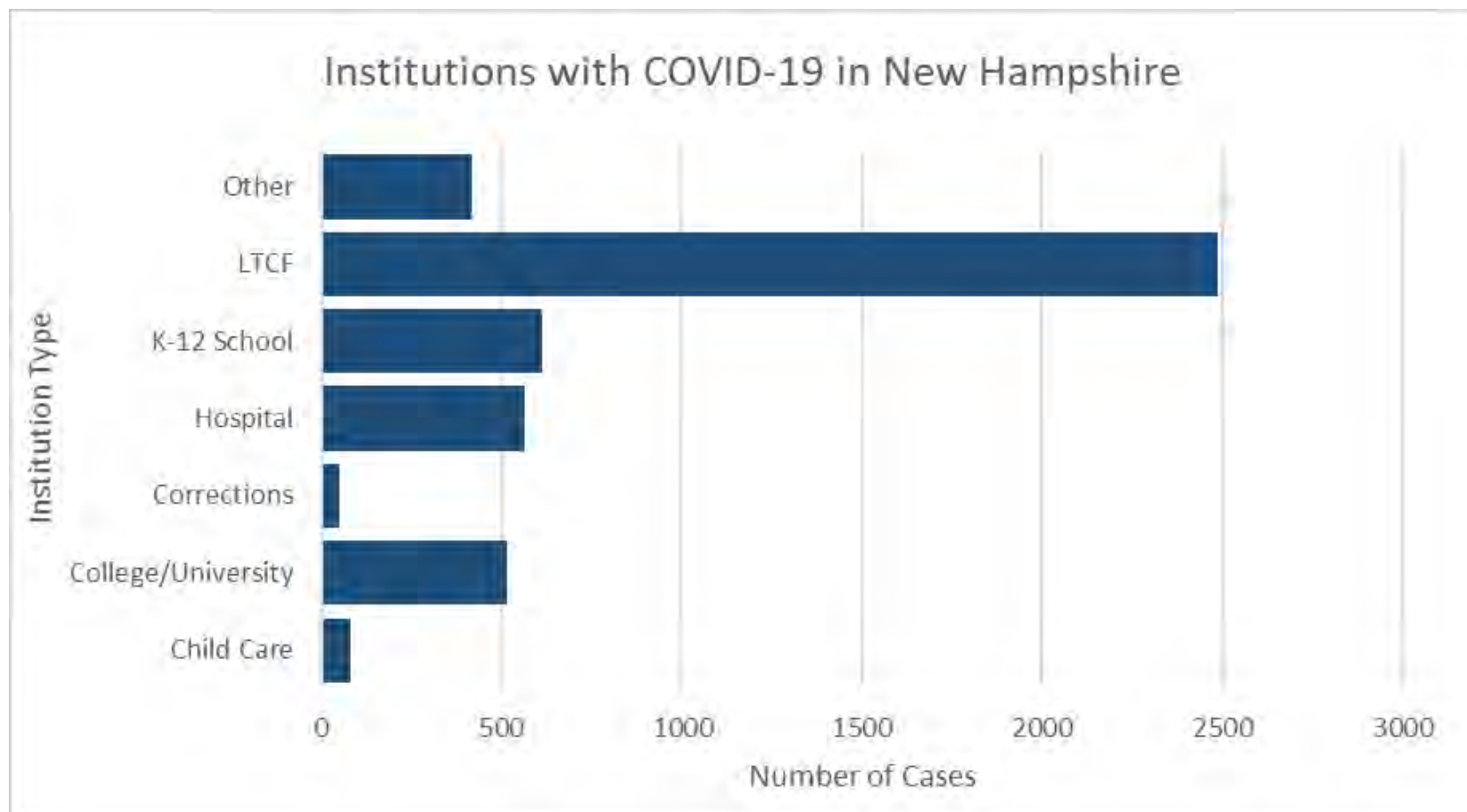
Risk Factors of Persons with COVID-19 	Infections		Hospitalizations		Deaths	
	Persons	% of Total	Persons	% of Total	Persons	% of Total
Contact with someone with COVID-19	3,071	26.6%	129	16.4%	16	3.3%
Community Transmission	2,482	21.5%	253	32.1%	38	7.9%
Cluster-Associated*	3,367	29.1%	263	33.4%	403	83.3%
International or Domestic Travel	1,684	14.6%	109	13.9%	21	4.3%
Unclear / Unknown	959	8.3%	33	4.2%	6	1.2%
Grand Total	11,563		787		484	

<https://www.nh.gov/covid19/dashboard/summary.htm>

Risk Factors *by age*



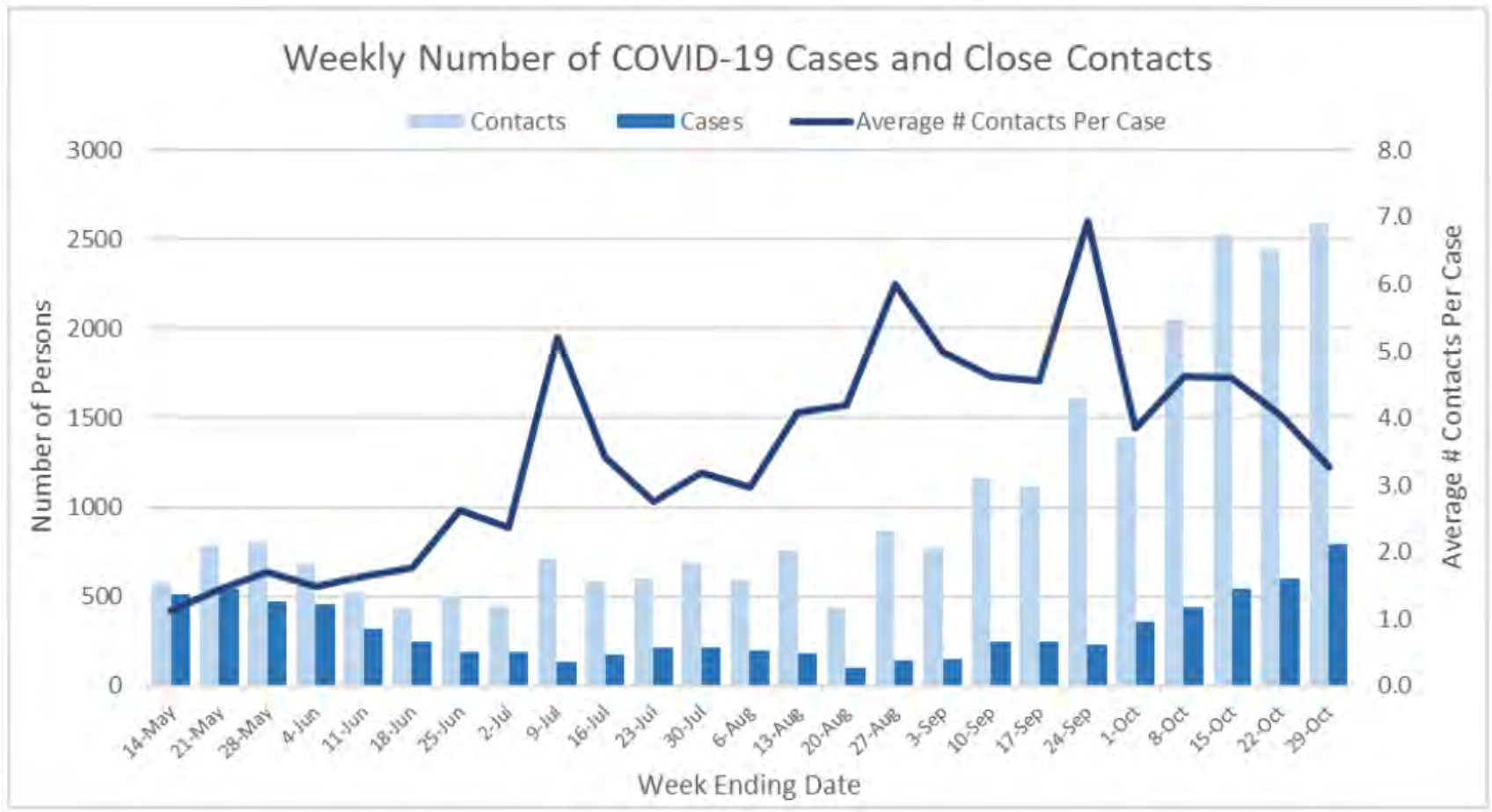
Impact on Institutional Settings



Other: Residential homes, transitional housing, recovery centers, etc.

Close Contacts

Exposure Date



Note: Excludes household contacts and travelers

Close Contacts

Type of Contact

Contact Type	Cumulative	
	n	%
Household	12,480	38%
Healthcare Facility Contact*	340	1%
Workplace	2,138	7%
Close Contact (other)	11,842	36%
Other / Not Listed	6,000	18%
Total	32,800	

* The number of healthcare facility contacts does not include close contacts residing in residential health facilities (e.g. long-term care facilities) because these persons were notified and monitored by the healthcare facility and not by NH DHHS.